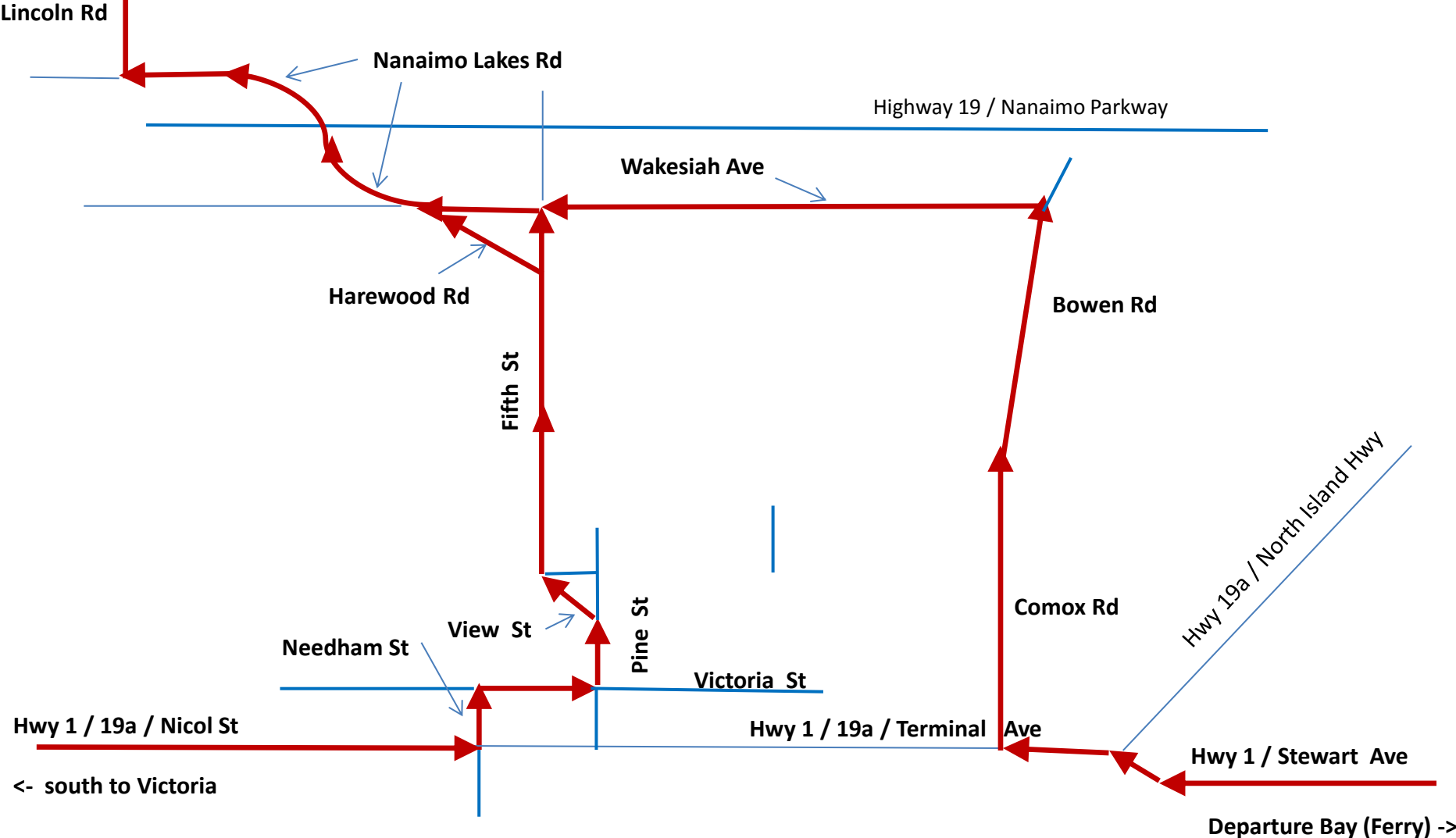
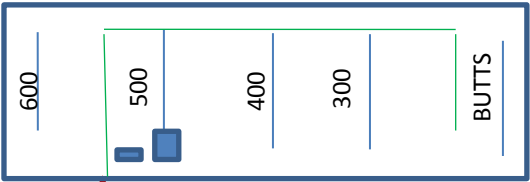


Nanaimo Military Range

from Departure Bay Ferry & from Hwy 1 / 19a

NOT TO SCALE



Directions

from the south on the Old Island Highway / Hwy 1 / 19a / Nicol St

- Driving north on “Hwy1 / Hwy 19a / Nicol St “ turn left onto Needham St (just past the Days Inn); go about 1 block and turn right onto Victoria St; go about a short distance to Pine St and turn left; go up Pine St a short ways and angle left onto to View St. View St turns into Fifth St.
- Follow Fifth St (over the train tracks) either to :
 - 1) Harewood Rd and turn left. Harwood Rd turns into Nanaimo Lakes Rd
- OR
 - 2) Wakesiah Ave and turn left. Follow Wakesiah Ave to Nanaimo Lakes Rd. Right onto Nanaimo Lakes Rd
- Follow NL Rd (curvy road that goes past Colliery Dam Park then under Hwy 19 and past a couple small lakes on both sides of the road.
- Turn right onto Lincoln Rd and over a small bridge – the range has locked gates when not in use . If you have gone past the big power lines you have gone too far.
- When you first arrive park along the 500 metre berm nearest the buildings – road on range is shown in green, buildings are shown as blue blocks
- If gates are locked and a red flag is present then there is probably shooting from the 600 metre line and you **cannot** enter under any circumstance.

Directions

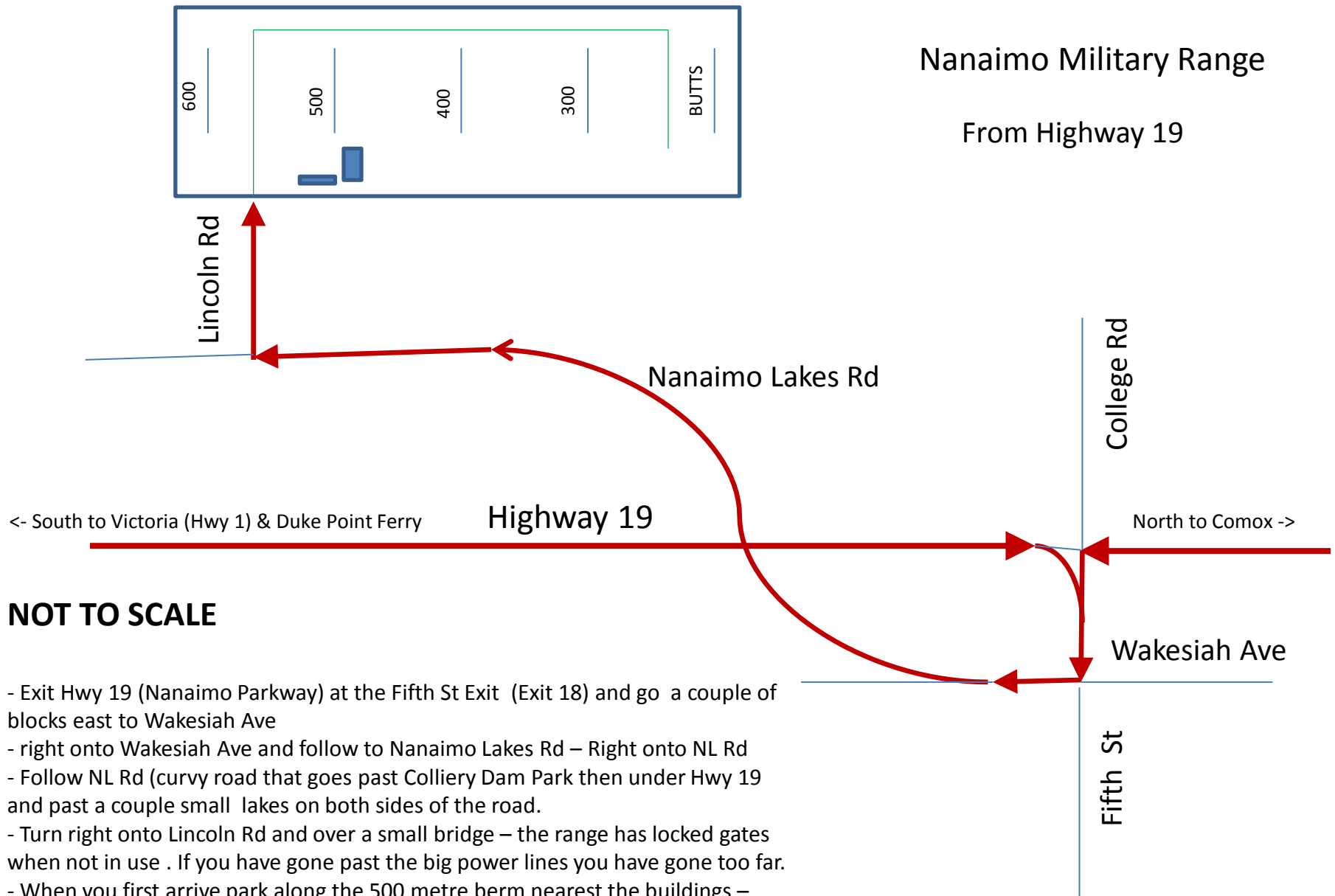
from Departure Bay Ferry

- As soon as possible after exiting ferry get into one of the 2 left hand lanes. At the traffic light go straight through onto Stewart Ave.
- Follow Stewart Ave – road will angle to the right and at the traffic light turn left.
- This is now “Terminal Rd / Hwy 1 / Hwy 19a”. At Comox Rd turn right. Comox Rd turns into Bowen Rd. At Wakesiah Ave turn left.
- Follow Wakesiah Ave to Nanaimo Lakes Rd. Turn right onto Nanaimo Lakes Rd.
- Follow NL Rd (curvy road that goes past Colliery Dam Park then under Hwy 19 and past a couple small lakes on both sides of the road.
- Turn right onto Lincoln Rd and over a small bridge – the range has locked gates when not in use . If you have gone past the big power lines you have gone too far.
- When you first arrive park along the 500 metre berm nearest the buildings – road on range is shown in green, buildings are shown as blue blocks
- If gates are locked and a red flag is present then there is probably shooting from the 600 metre line and you **cannot** enter under any circumstance.

NOTE: MAPS ARE NOT TO SCALE

Nanaimo Military Range

From Highway 19



NOT TO SCALE

- Exit Hwy 19 (Nanaimo Parkway) at the Fifth St Exit (Exit 18) and go a couple of blocks east to Wakesiah Ave
- right onto Wakesiah Ave and follow to Nanaimo Lakes Rd – Right onto NL Rd
- Follow NL Rd (curvy road that goes past Colliery Dam Park then under Hwy 19 and past a couple small lakes on both sides of the road.
- Turn right onto Lincoln Rd and over a small bridge – the range has locked gates when not in use . If you have gone past the big power lines you have gone too far.
- When you first arrive park along the 500 metre berm nearest the buildings – road on range is shown in green, buildings are shown as blue blocks
- If gates are locked and a red flag is present then there is probably shooting from the 600 metre line and you **cannot** enter under any circumstance.